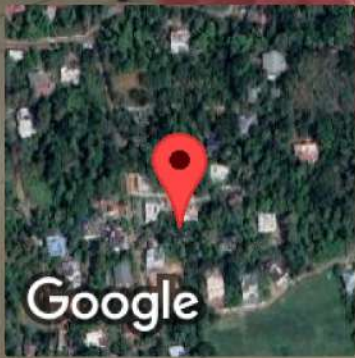




 **GPS Map Camera**

Angamaly, Kerala, India
69PH+269, Angamaly, Karukutty, Kerala 683576, India
Lat 10.23576°
Long 76.378114°
22/09/22 08:44 AM GMT +05:30



Google



GPS Map Camera

Karukutty, Kerala, India

69WF+G94, Pongam - Besleham Rd, Naipunnya Nagar,
Karukutty, Kizhakkummuri, Kerala 680308, India

Lat 10.246244°

Long 76.373465°

04/10/22 09:01 AM GMT +05:30





 **GPS Map Camera**

Karukutty, Kerala, India

69WF+P84, Naipunnya Nagar, Karukutty, Kizhakkummuri, Kerala 680308, India

Lat 10.246892°

Long 76.373214°

19/09/22 08:50 AM GMT +05:30





GPS Map Camera

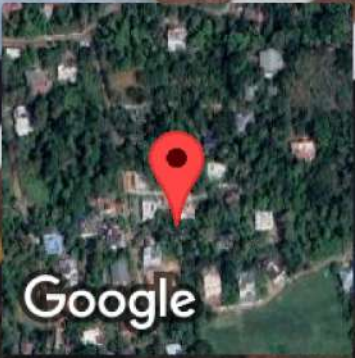
Angamaly, Kerala, India

69PH+269, Angamaly, Karukutty, Kerala 683576, India


Lat 10.23576°

Long 76.378114°

22/09/22 08:46 AM GMT +05:30



Google



 **GPS Map Camera**

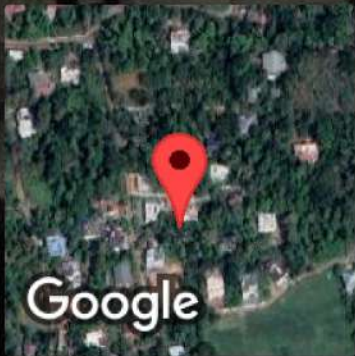
Angamaly, Kerala, India

69PH+269, Angamaly, Karukutty, Kerala 683576, India

Lat 10.23576°

Long 76.378114°

30/09/22 08:45 AM GMT +05:30



PHOTOGRAPHS /SCREENSHOTS



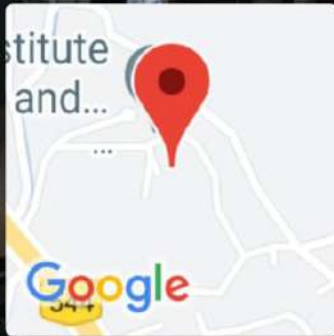
3. Computer Vision and Image Processing, Adrian Low, Second Edition, B.S.Publications
4. Digital Image Processing using Matlab, Rafeal C.Gonzalez, Richard E.Woods, Steven L. Eddins, Pearson Education.

PHOTOS



PHOTOGRAPHS /SCREENSHOTS





Karukutty, Kerala, India

69WF+G94, Pongam - Besleham Rd, Naipunnya Nagar, Karukutty, Kerala
680308, India

Lat 10.246294°

Long 76.373424°

21/06/22 01:55 PM



 **GPS Map Camera**

Karukutty, Kerala, India

69WF+P84, Naipunnya Nagar, Karukutty, Kizhakkummuri, Kerala 680308, India

Lat 10.246892°


Long 76.373214°

19/09/22 09:01 AM GMT +05:30



Google



 **GPS Map Camera**

Karukutty, Kerala, India
69WF+P84, Naipunnya Nagar, Karukutty, Kizhakkummuri, Kerala 680308, India
Lat 10.246831°
Long 76.373248°
04/02/23 11:43 AM GMT +05:30



PHOTOGRAPHS/SCREENSHOTS



60WF+P64, Naipunnya Nagar, Karukutty, Kerala 680308, India

Karukutty
Kerala
India

29°C
84°F

2022-11-01(Tue) 02:29(pm)



60WF+P64, Naipunnya Nagar, Karukutty, Kerala 680308, India

Karukutty
Kerala
India

29°C
84°F

2022-11-01(Tue) 02:29(pm)



60WF+P64, Naipunnya Nagar, Karukutty, Kerala 680308, India

Karukutty
Kerala
India

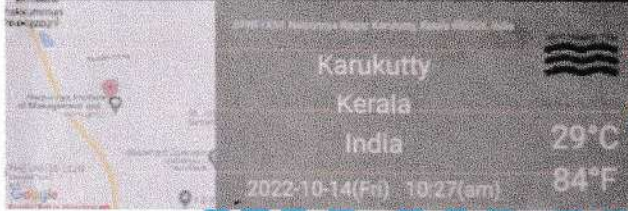
32°C
90°F

2022-12-03(Sat) 10:56(am)

Pongam, Koratty East, Thrissur District, Kerala State, India. Pin-680308.
Phone +91 9605001987, 04802730340, 2730341, 2733573
www.naipunnya.ac.in, mail@naipunnya.ac.in



PHOTOGRAPHS /SCREENSHOTS



Naipunnya

To reach the unreachable






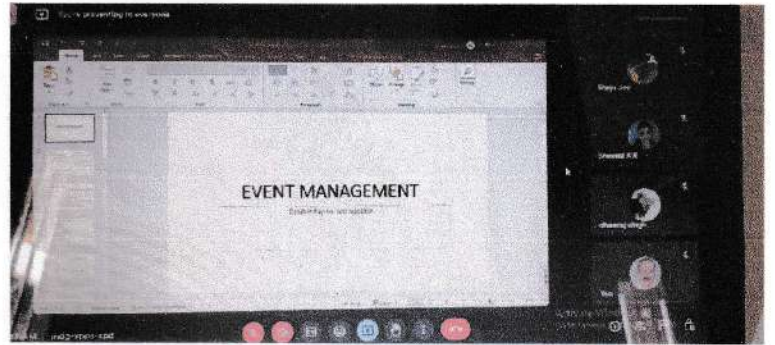
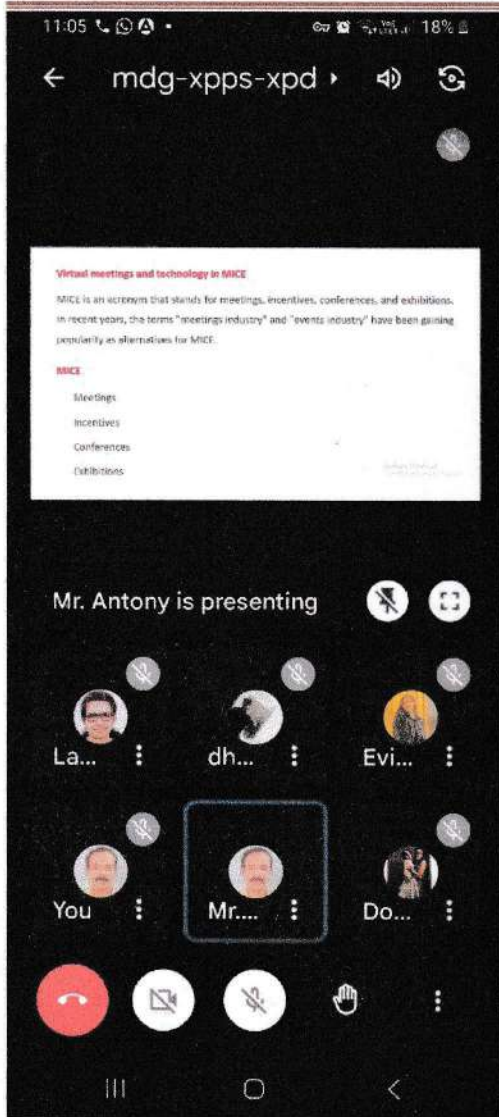
Pongam, Koratty East, Thrissur District, Kerala State, India. Pin-680308.

Phone +91 9605001987, 04802730340, 2730341, 2733573


www.naipunnya.ac.in, mail@naipunnya.ac.in

PHOTOGRAPHS /SCREENSHOTS





PHOTOGRAPHS /SCREENSHOTS



Pongam, Koratty East, Thrissur District, Kerala State, India. Pin-680308.

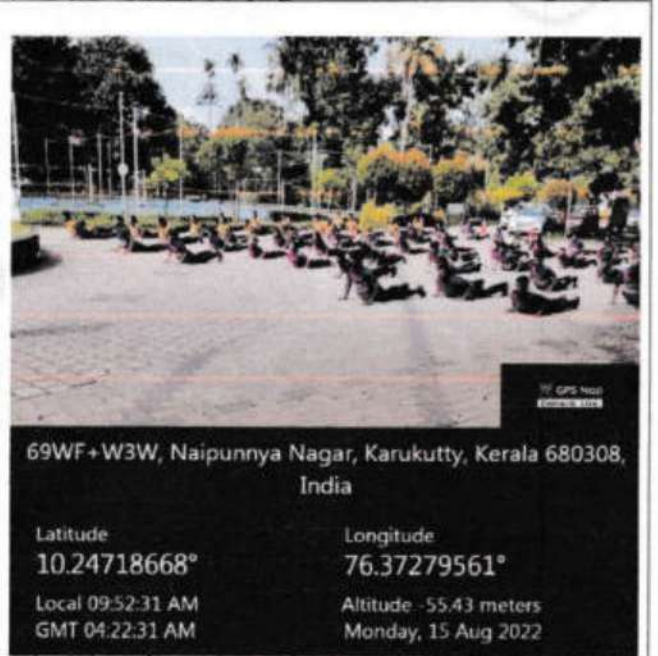

Phone +91 9605001987, 04802730340, 2730341, 2733573

www.naipunnya.ac.in, mail@naipunnya.ac.in

PHOTOGRAPHS







69WF+P84, Naipunnya Nagar, Karukutty, Kerala 680308, India

Latitude 10.2467459°	Longitude 76.3731924°
Local 06:42:50 AM GMT 01:12:50 AM	Altitude -63 meters Tuesday, 16 Aug 2022

69WF+P5M, Naipunnya Nagar, Karukutty, Kerala 680308, India

Latitude 10.24697458°	Longitude 76.37300471°
Local 07:48:48 AM GMT 02:18:48 AM	Altitude -59.79 meters Wednesday, 17 Aug 2022

69WF+P5G, Naipunnya Nagar, Karukutty, Kerala 680308, India

Latitude 10.24685062°	Longitude 76.37303758°
Local 07:46:12 AM GMT 02:16:12 AM	Altitude -60.3 meters Thursday, 18 Aug 2022

69WF+P5G, Naipunnya Nagar, Karukutty, Kerala 680308, India

Latitude 10.24678002°	Longitude 76.37304824°
Local 07:50:21 AM GMT 02:20:21 AM	Altitude -57.59 meters Thursday, 25 Aug 2022